




S.P.C.A.
4 km

-  Busing Zones
-  Neighbourhood Boundary
-  City Limits

STONEBRIDGE

City of Saskatoon
Planning & Development

NOTE: The information contained on this map is for reference only and should not be used for legal purposes. All proposed line work is subject to change. This map may not be reproduced without the expressed written consent of the Regional Planning, Mapping & Research Section.

DRAWING NOT TO BE SCALED
May 25, 2017

N:\Planning\MAPPING\Requests\Public\School Maps\SPSD\School Maps_Addressing.dwg (Stonebridge Busing)